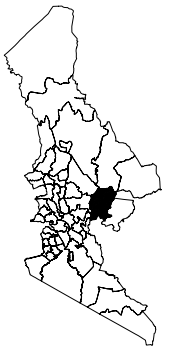
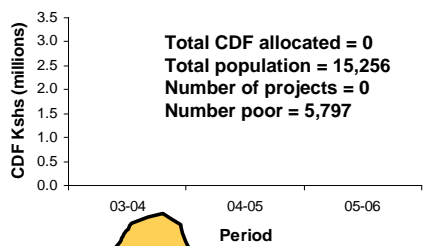


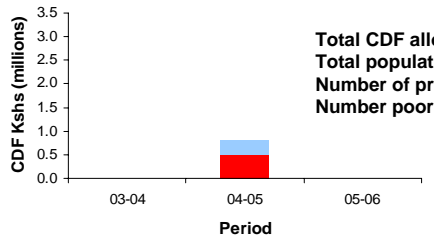
Laikipia west constituency: CDF allocation by sector and location (2003-6)



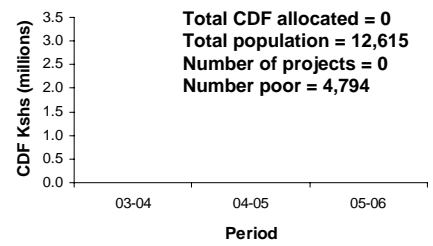
2) Sosian location



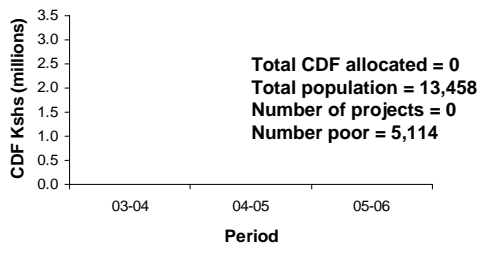
1) Olmoran location



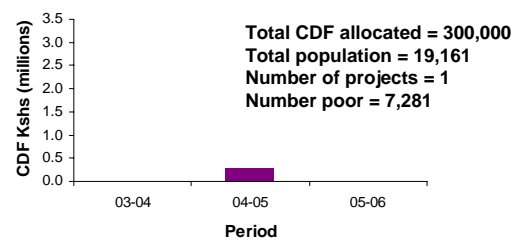
3) Mutara location



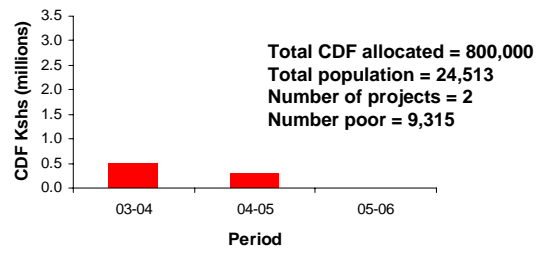
7) Maina location



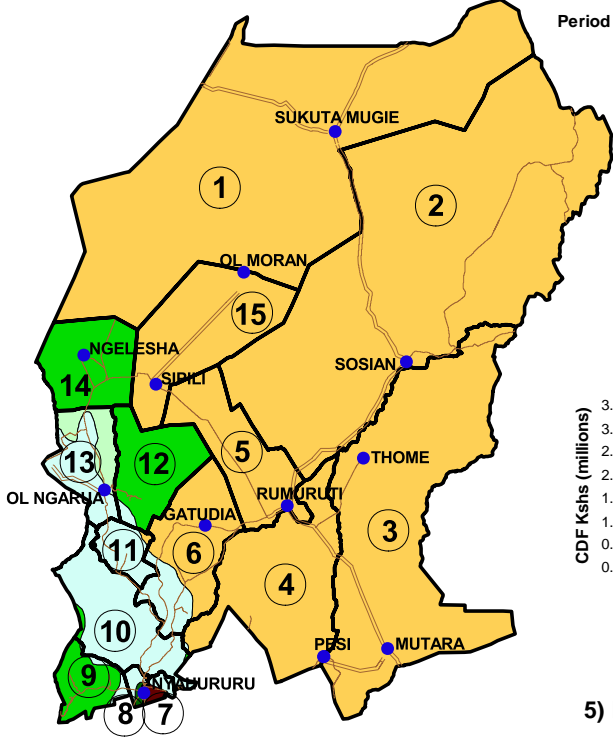
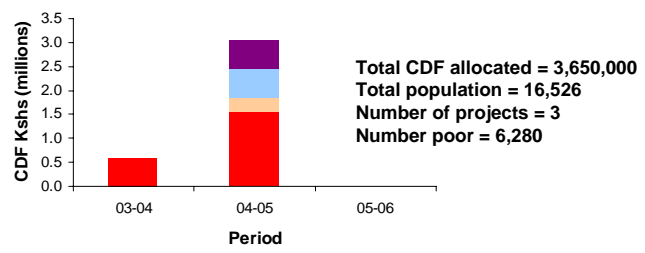
4) Salaama location



6) Marmanet location



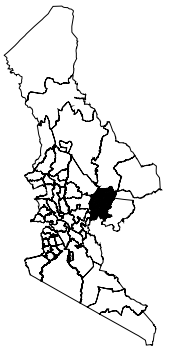
5) Rumuruti location



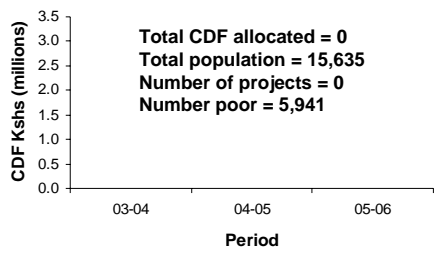
% population below poverty line			Sector		Towns and market centres	
	>70		Health		Earth or surface dressing	
	60 - 70		Education		Gravel or premix	
	50 - 60		Water		Location boundaries	
	40 - 50		Other		Parks & forests	
	30 - 40					
	20 - 30					
	<20					

10 0 10 20 30 Kilometers

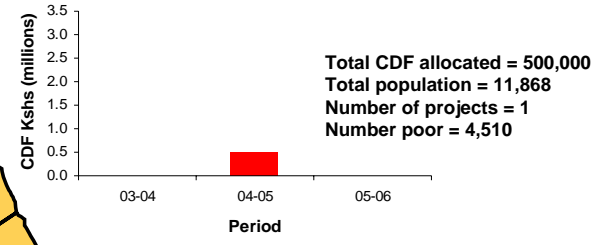
Laikipia west constituency: CDF allocation by sector and location (2003-6)



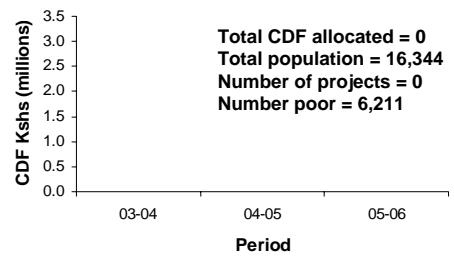
11) Muthengera location



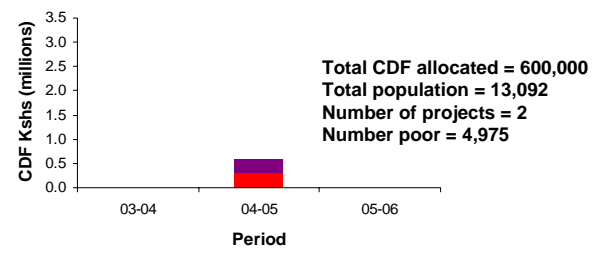
12) Mohutetu location



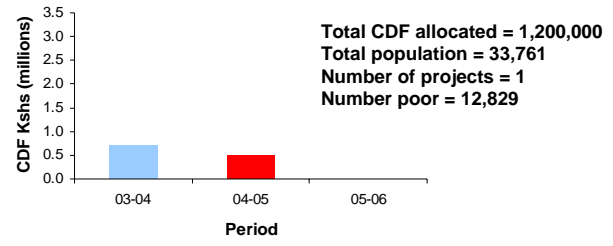
13) Gituamba location



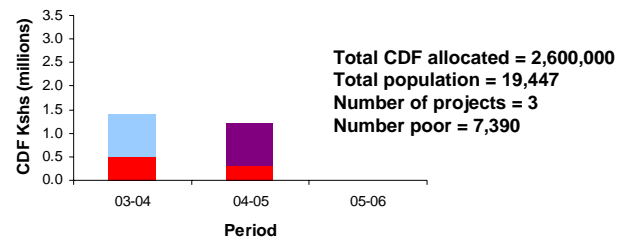
9) Igwamiti location



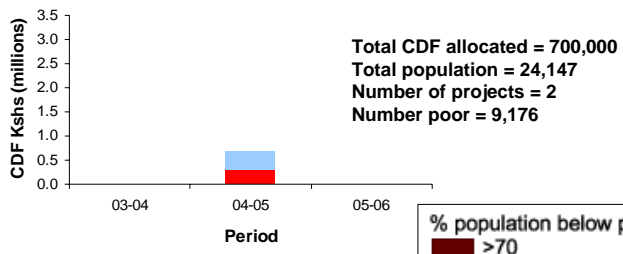
14) Kinamba location



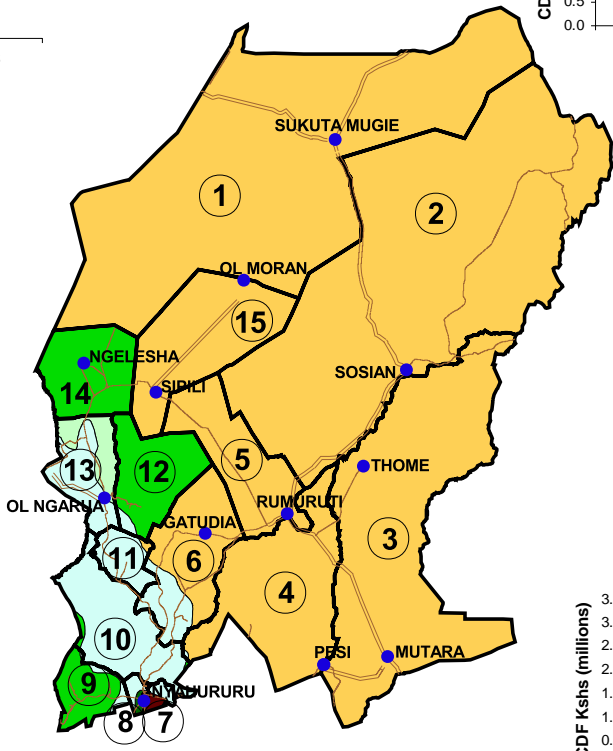
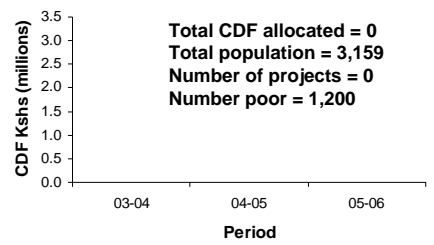
8) Nyahururu location



15) Sipili location



10) Mutitu location



% population below poverty line >70 60 - 70 50 - 60 40 - 50 30 - 40 20 - 30 <20	Sector Health Education Water Other	● Towns and market centres
		~ Earth or surface dressing
		~ Gravel or premix
		□ Location boundaries
		□ Parks & forests

10 0 10 20 30 Kilometers